




LETTING OF JUNE 20, 2006 **REVISED**

PLAN HOLDER LIST	PROJECT NO.	COUNTY	LENGTH	ROUTE	TYPE	DESCRIPTION
1	<input type="checkbox"/> (ENGLISH) 40838.3.1 BRSTP-17 (59) 8-WEEK AD JULY 18, 2006	BRUNSWICK-NEW HANOVER B-4990 C201614	(MILES) 0.000		REPLACEMENT OF BRIDGE CONTROL SYSTEM.	CAPE FEAR MEMORIAL LIFT BRIDGE OVER THE CAPE FEAR RIVER.
Mandatory Pre-Bid Conference – Wednesday, June 14, 2006 at 10:00 in the Div. 3 Conference Room.						
2	<input type="checkbox"/> (ENGLISH) 39416	BERTIE C201382	(MILES) 10.600	NC-42	WIDENING, MILLING, SHOULDER RECONSTRUCTION, RESURFACING AND GUARDRAIL.	5 SECTIONS OF NC-42.
3	<input type="checkbox"/> (ENGLISH) 33305.3.1 BRZ-1110 (5)	HYDE B-3858 C201241	(MILES) 0.174	SR-1110	GRADING, DRAINAGE, PAVING AND STRUCTURE.	BRIDGE OVER LAKE LANDING CANAL AND APPROACHES ON SR-1110.
4	<input type="checkbox"/> (ENGLISH) 2CR.10161.3, 2CR.10251.2	CARTERET-CRAVEN C201615	(MILES) 19.400	US-70	RESURFACING AND PAVEMENT MARKINGS.	US-70 FROM THE END OF CURB & GUTTER ON THE EAST SIDE OF HAVELOCK IN CARTERET COUNTY TO MCCABE ROAD IN CRAVEN COUNTY.
5	<input type="checkbox"/> (ENGLISH) 33073.3.1 BRSTP-301 (16) TAKEN OUT OF LETTING 6/2/06	EDGEcombe- HALIFAX B-3453 C200957	(MILES) 0.600	US-301	GRADING, DRAINAGE, PAVING AND STRUCTURES.	BRIDGES OVER FISHING CREEK AND OVERFLOW AND APPROACHES ON US-301.
Withdrawn 6/2/2006. Please destroy plans& proposals sent to you. No charges will be incurred.						
6	<input type="checkbox"/> (ENGLISH) 33468.3.1 BRZ-1106 (3)	FRANKLIN B-4113 C201444	(MILES) 0.259	SR-1106	GRADING, DRAINAGE, PAVING AND STRUCTURE.	BRIDGE OVER LITTLE RIVER AND APPROACHES ON SR-1106.
7	<input type="checkbox"/> (ENGLISH) 37983	HARNETT C201431	(MILES) 6.880	NC-210	MILLING, GRADING, DRAINAGE, RESURFACING AND SHOULDER RECONSTRUCTION.	NC-210 FROM LILLINGTON TO ANGIER.
8	<input type="checkbox"/> (ENGLISH) 37626, 39211	SCOTLAND C201610	(MILES) 12.340	NC-144	GRADING, DRAINAGE, GUARDRAIL, RESURFACING AND PAVEMENT	NC-144 FROM PAVEMENT JOINT NORTH OF RR AT US-74 TO US-401 AND THE US-15/501 AND SR-1429

PLAN HOLDER LIST	PROJECT NO.	COUNTY	LENGTH	ROUTE	TYPE	DESCRIPTION
9	 (ENGLISH) 37286	MECKLENBURG C201611	(MILES) 3.310	SR-2805	MARKINGS. GRADING, DRAINAGE, RESURFACING AND PAVEMENT MARKINGS.	INTERSECTION WITH NC-144. SR-2805 (HARRISBURG ROAD) FROM PAVEMENT JOINT NORTH OF NC-24 AND 27 TO THE CABARRUS COUNTY LINE (EXCLUDING I-485 AREA).
10	 (ENGLISH) 33241.3.1 BRZ-1309 (2)	SWAIN B-3701 C201426	(MILES) 0.189	SR-1309	GRADING, DRAINAGE, PAVING, RETAINING WALL AND STRUCTURE.	BRIDGE OVER ALARCA CREEK AND APPROACHES ON SR-1309 (LOWER ALARKE ROAD/STEPHENSON BRANCH ROAD).
11	 (ENGLISH) 38737.3.1 IMS-40-1 (166) 53 2 – WEEK ADVERTISEMENT	BUNCOMBE I-4726 C201629	(MILES) 4.400	I-40	HOT-IN-PLACE RECYCLING AND PAVEMENT MARKINGS. Added 6/6/2006 – 2wk Advertisement	I-40 EASTBOUND AND WESTBOUND FROM MP-55 TO MP-59